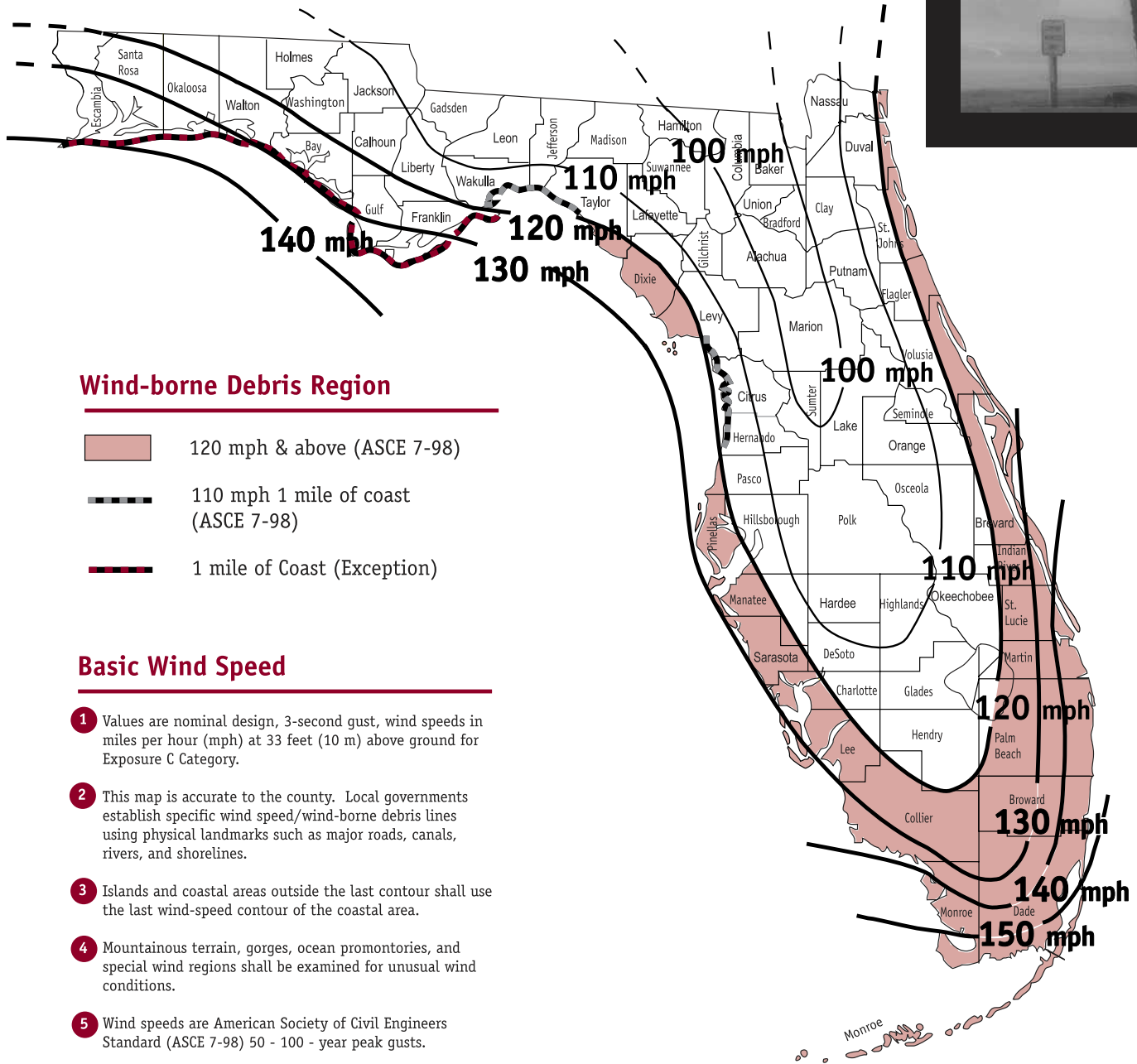





State of Florida Wind-Borne Debris Region



Wind-borne Debris Region

-  120 mph & above (ASCE 7-98)
-  110 mph 1 mile of coast (ASCE 7-98)
-  1 mile of Coast (Exception)

Basic Wind Speed

- 1 Values are nominal design, 3-second gust, wind speeds in miles per hour (mph) at 33 feet (10 m) above ground for Exposure C Category.
- 2 This map is accurate to the county. Local governments establish specific wind speed/wind-borne debris lines using physical landmarks such as major roads, canals, rivers, and shorelines.
- 3 Islands and coastal areas outside the last contour shall use the last wind-speed contour of the coastal area.
- 4 Mountainous terrain, gorges, ocean promontories, and special wind regions shall be examined for unusual wind conditions.
- 5 Wind speeds are American Society of Civil Engineers Standard (ASCE 7-98) 50 - 100 - year peak gusts.